


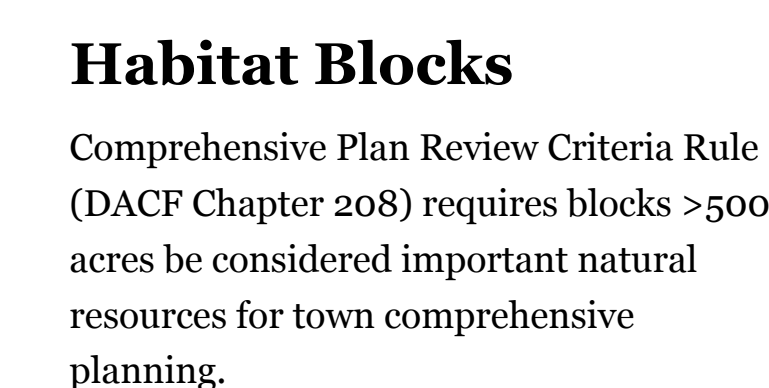


equips Maine communities, landowners, and conservation partners with tools to protect, restore, and connect important habitats and ecosystems in a changing climate.

## Habitat Connectivity




### Conserved Lands, Undeveloped Habitat Blocks & Habitat Connectors


## Montville




### Focus Areas of Statewide Ecological Significance

### Maine Stream Habitat Viewer Road Stream Crossings

-  **Barrier**
-  **Potential Barrier**
-  **No Barrier**

 0-500 Acres


 500 + Acres

### Development Buffer

## Habitat Connectors

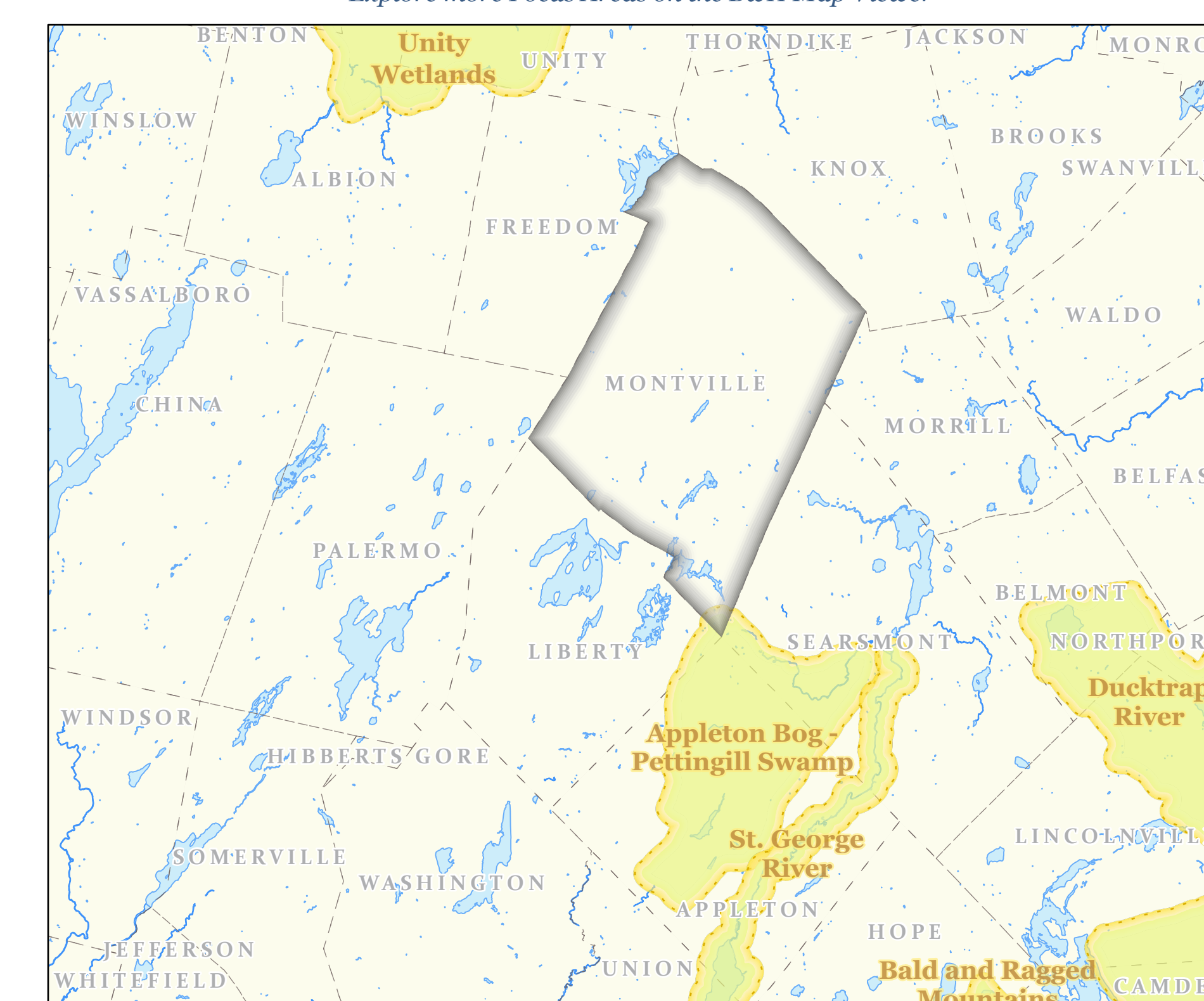
 **Likely Road Crossing Areas  
for Wildlife**

## Conserved Lands


**Fee and Easement  
Conservation Land**

## Focus Areas of Statewide Ecological Significance


[Explore more Focus Areas on the BwH Map Viewer](#)



TOWNSHIP BOUNDARIES  
ME Office of GIS (2021)  
IMPERVIOUS  
CCAP NOAA impervious land cover (2022)  
HYDROLOGY  
US Geological Survey (2016)

CONSERVED LANDS  
ME Dept of Ag., Cons., and For.,  
Land Use Planning Comm'n,  
ME Dep. of Inland Fisheries and Wildlife (2024)  
UNDEVELOPED HABITAT BLOCKS  
Beginning with Habitat (2020)

FOCUS AREAS & HABITAT CONNECTORS  
Beginning with Habitat (2023)  
MAINE STREAM HABITAT VIEWER CROSSINGS  
ME Dep. of Inland Fisheries and Wildlife (2023)



Supported in part  
by Maine Outdoor  
Heritage Fund  
lottery ticket sales

